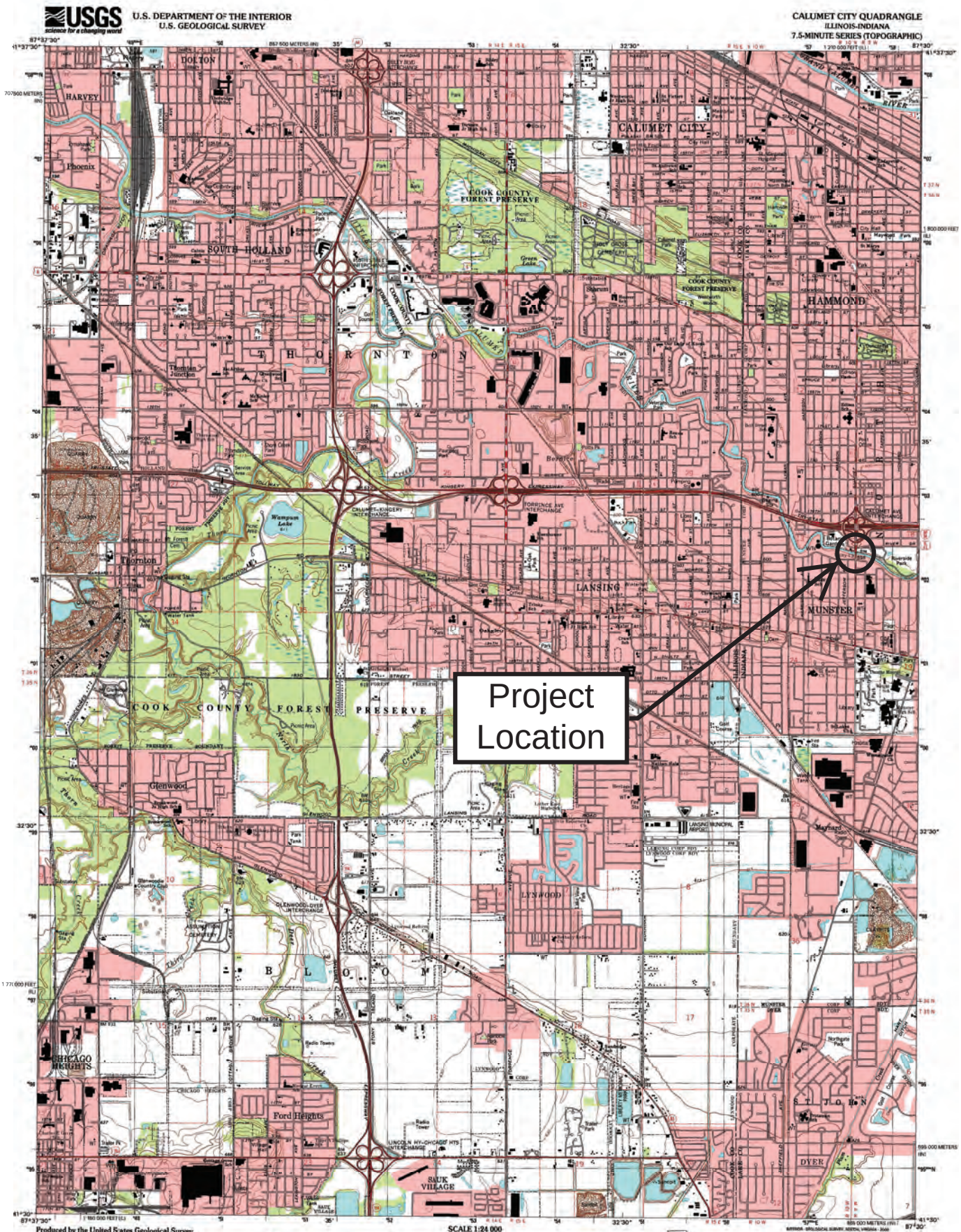
USGS
science for a changing world
U.S. DEPARTMENT OF THE INTERIOR
U.S. GEOLOGICAL SURVEY
CALUMET CITY QUADRANGLE
ILLINOIS-INDIANA
7.5-MINUTE SERIES (TOPOGRAPHIC)
DOLTON
HARVEY
CALUMET CITY
COOK COUNTY FOREST PRESERVE
SOUTH HOLLAND
HAMMOND
THORNTON
LANSING
MUNSTER
COOK COUNTY FOREST PRESERVE
Glenwood
LYNWOOD
BLOOM
CHICAGO HEIGHTS
Ford Heights
SAUK VILLAGE
DYER
Project Location
SCALE 1:24 000
Produced by the United States Geological Survey
CONTOUR INTERVAL 5 FEET
NATIONAL GEODETIC VERTICAL DATUM OF 1929
CALUMET CITY, IL-IN
1998

Little Calumet River Trail Pedestrian Bridge

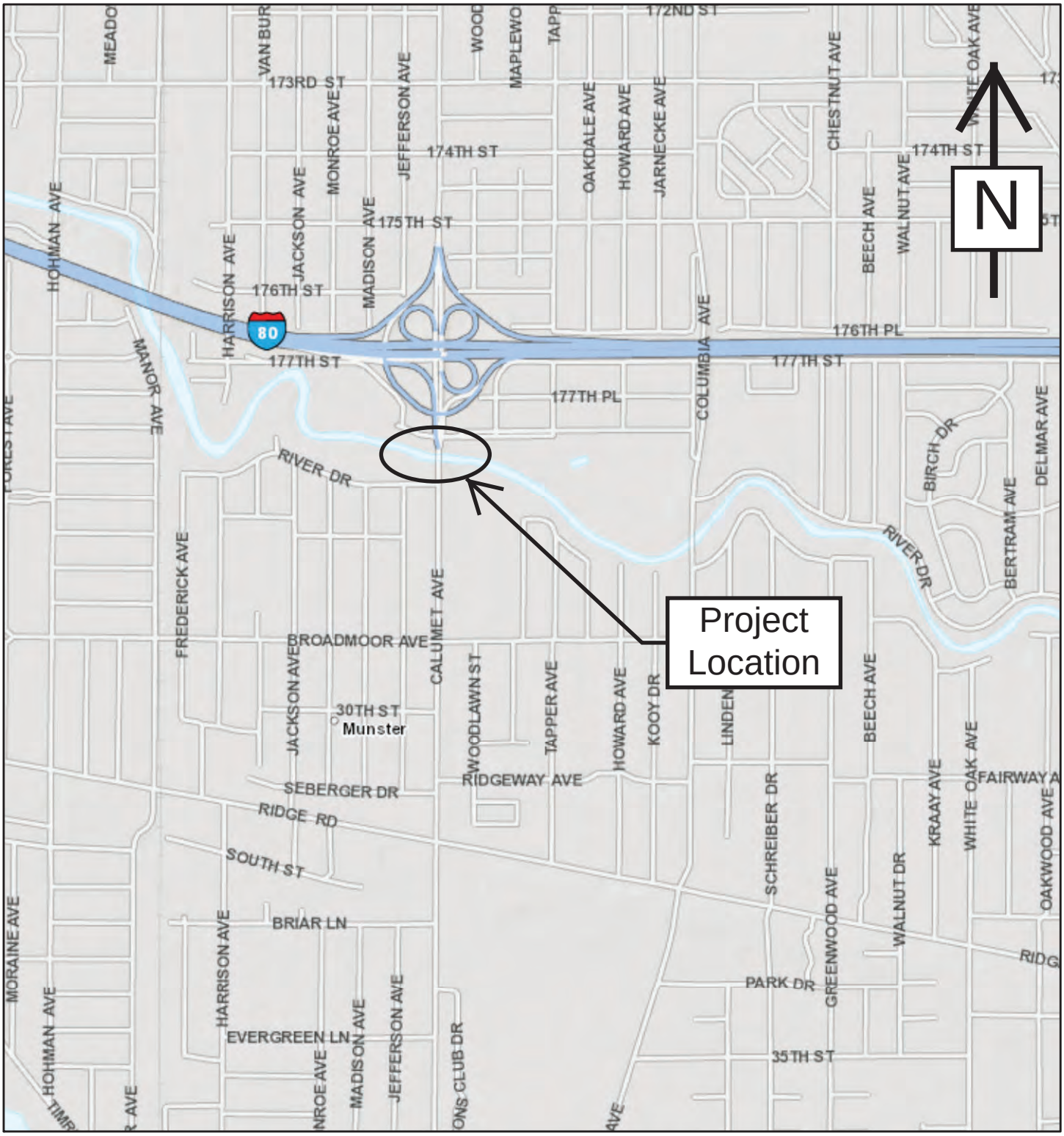

June 23, 2020

1:16,000

0 0.125 0.25 0.5 mi

0 0.2 0.4 0.8 km

Indiana Department of Transportation (INDOT), U.S. Census Bureau (USCB), Indiana Geographic Information Council (IGIC), UITS, Indiana Spatial Data Portal

Little Calumet River Trail Pedestrian Bridge

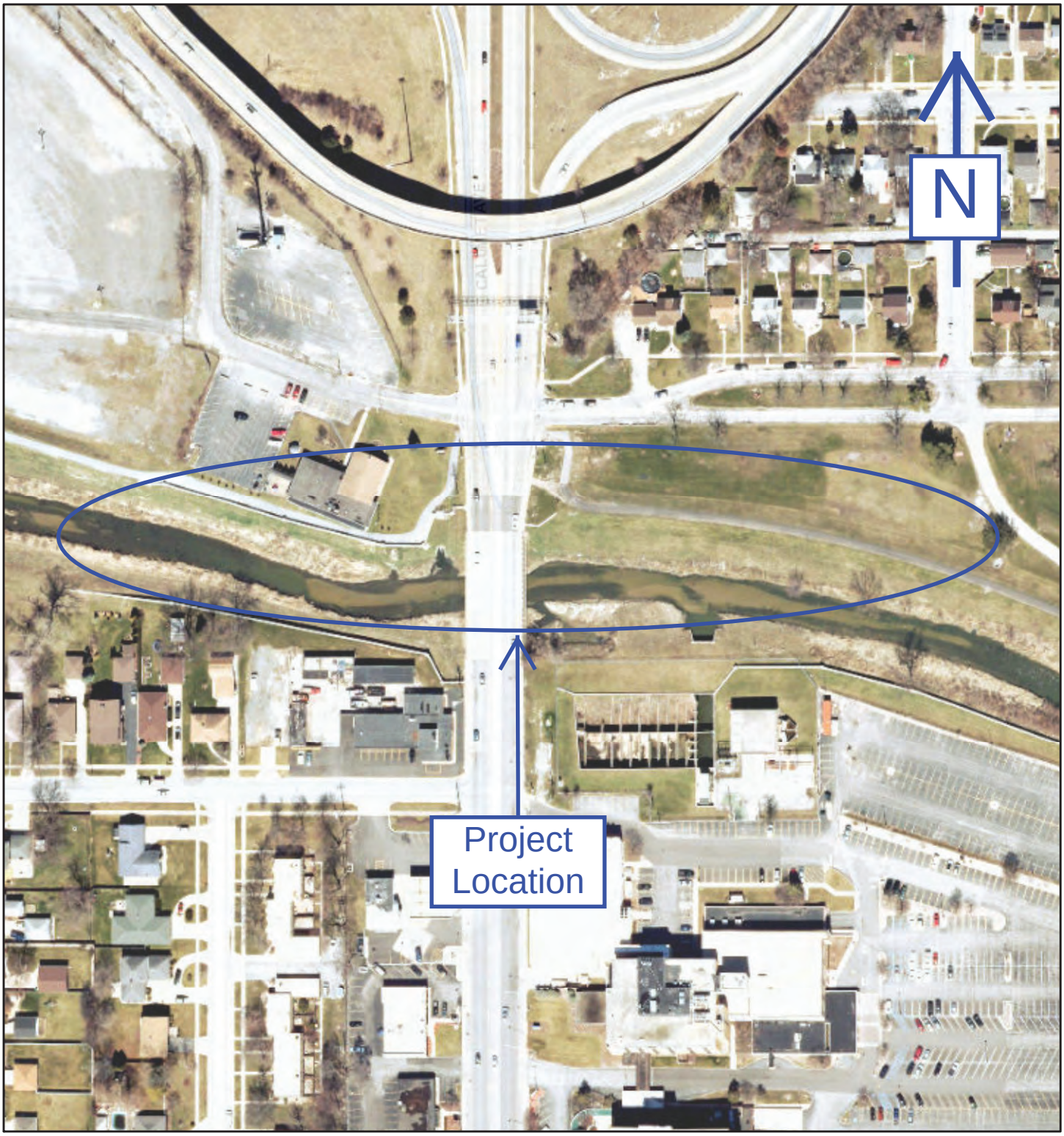

June 23, 2020

1:2,000

0 0.015 0.03 0.06 mi

0 0.0275 0.055 0.11 km

2018 Orthophotography - Placeholder

Indiana Office of Information Technology, Indiana University Spatial Data Portal, UITS, Woolpert Inc.
Indiana Department of Transportation (INDOT), U.S. Census Bureau (USCB), Indiana Geographic Information Council (IGIC), UITS, Indiana Spatial Data Portal